




## Map Legend *(map on reverse)*


### Trailheads


 hiking, horseback riding, mountain biking

### Trails


 maintained


 unmaintained

 forest road

 0.24 approximate distance in miles between trail junctions

### Facilities


 information kiosk


 parking area

### Publicly owned land

 Frog Holler Forest

### Other basemap features

 arterial street

 local street

 gate

 elevation contour (interval = 50 ft.)

June 2021

Map created by the King County Parks and Recreation Division and the King County GIS Center: [www.kingcounty.gov/gis](http://www.kingcounty.gov/gis).

Printed on recycled paper. 

©2018, 2021 King County, Washington.

The information included on this map has been compiled by King County staff from a variety of sources and is subject to change without notice. King County makes no representations or warranties, express or implied, as to accuracy, completeness, timeliness, or rights to the use of such information. This document is not intended for use as a survey product. King County shall not be liable for any general, special, indirect, incidental, or consequential damages including, but not limited to, lost revenues or lost profits resulting from the use or misuse of the information contained on this map. Any sale of this map or information on this map is prohibited except by written permission of King County.

# Frog Holler Forest

Frog Holler Forest is part of a long term partnership with the Vashon-Maury Island Land Trust to protect more than 500 acres of forest on the south end of Vashon Island. The Forest was acquired with funding from Washington State Department of Ecology, King County Conservation Futures and King County Parks Levy funds.

The Pacific Tree Frog or Chorus Frog is the smallest and most common frog in the Pacific Northwest. Tree frogs can range in color from bronze brown to light lime green. They have a black stripe across each eye and round toe pads. The male “chorus” can be quite loud during mating season.

### Area

150 acres

### Trail length

2.6 miles

### Trail uses

Hiking, horseback riding, mountain biking.

### Access

The main entrance is located on **Wax Orchard Road**, one-half mile south of Bates Road and one-third mile north of Camp Sealth Road.

Frog Holler Forest is served by **Metro bus route 118** along Vashon Highway SW.

*King County's Parks and Recreation Division manages 30,000 acres of parks and natural lands, and provides over 300 miles of trails with year-round accessibility for hiking, mountain biking, trail running and horseback riding. Each trail offers a unique opportunity to walk, run or ride through the quiet beauty of our region's rich natural heritage.*

This information is available in alternative formats upon request.

Please call 206-477-4527

or 1-800-325-6165.

Washington Relay Service: 1-800-833-6388.

For information about King County Parks, please call 206-477-4527.

Visit King County Parks on the Internet at [www.kingcounty.gov/parks](http://www.kingcounty.gov/parks).

 King County | **PARKS**

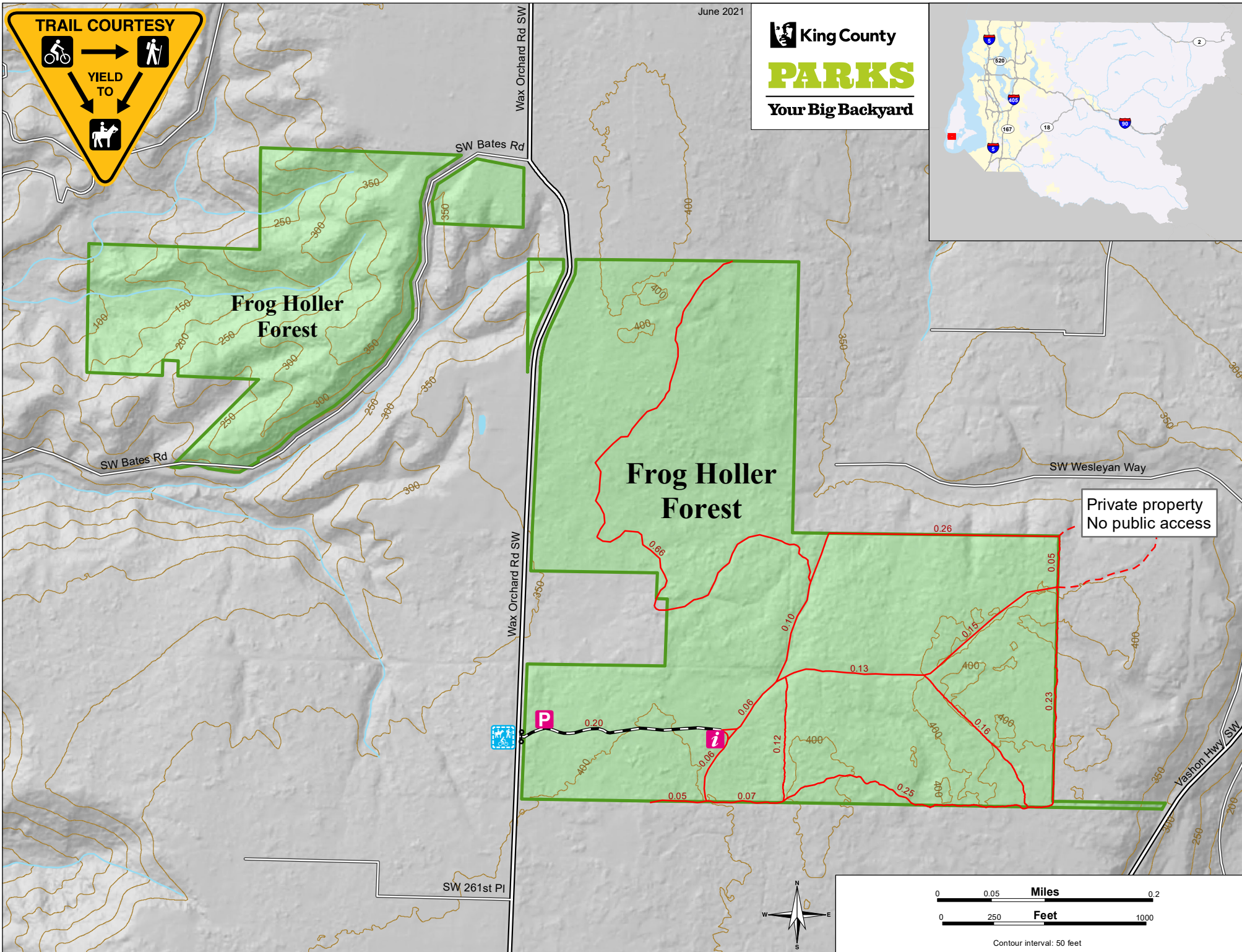
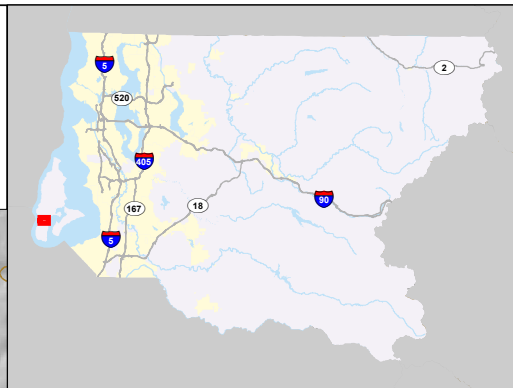


# FROG HOLLER

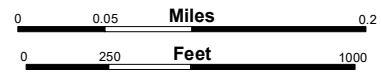
Known for the chorus of tree frogs in the area, Frog Holler is a local Vashon Island neighborhood along Wax Orchard Road just north of Camp Sealth. The largest portion of Frog Holler Forest is one-half mile south of Bates Road on the east side of Wax Orchard Road. The previous owners had enrolled the forest in the American Tree Farm system and allowed local neighbors to use the network of trails on site. The site has a 5-acre pasture that had been grazed by sheep, goats and horses over the years. A 39 acre parcel west of the road was added to the site in 2020. Frog Holler Forest is the largest public forest on the south end of Vashon Island.



Want the map on your phone? Text **KING FROG** to 468311  
\*Message & Data Rates May Apply



Private property  
No public access



Contour interval: 50 feet